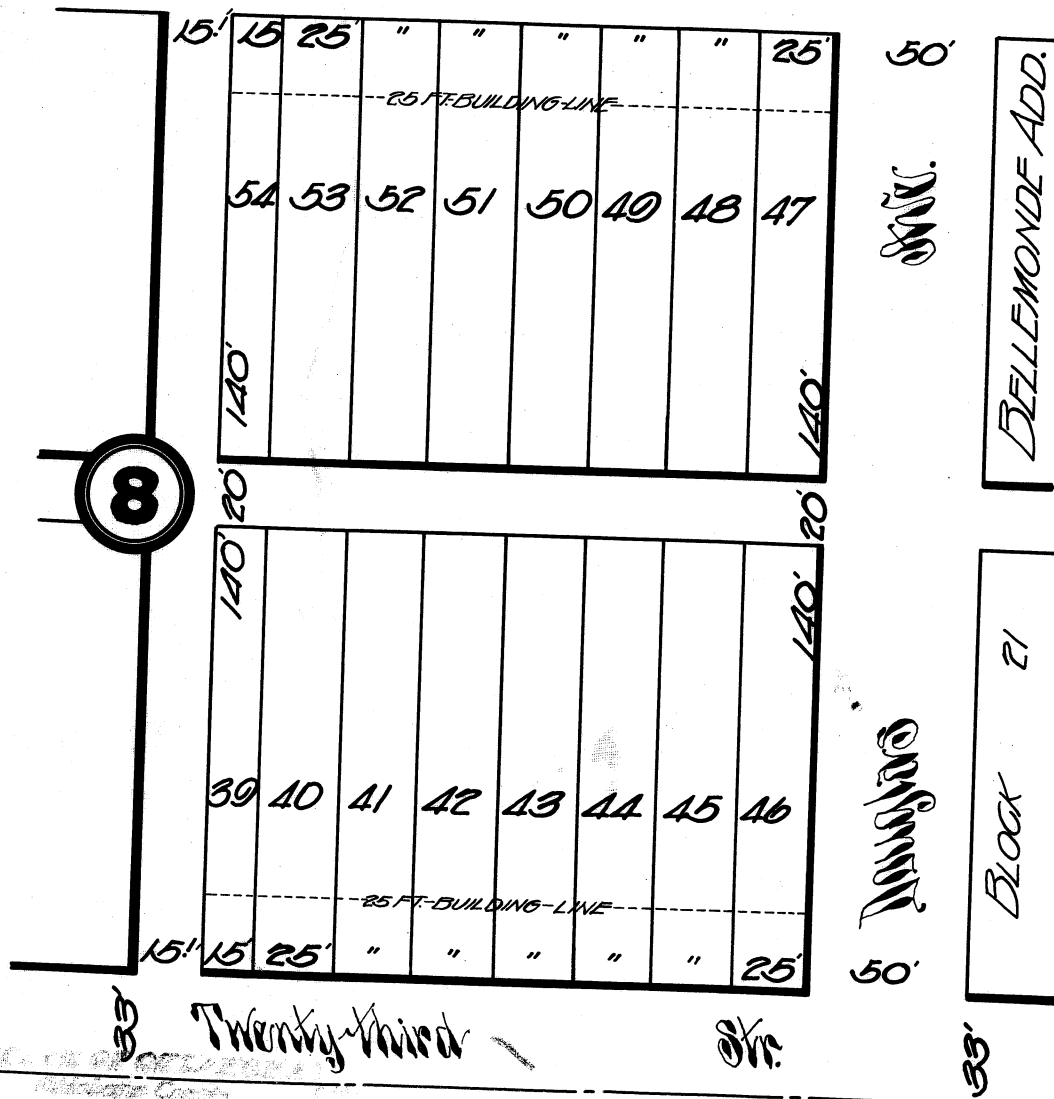


16/24 ^{1 of 3}

AMENDED PLAT
LOTS 1 TO 4 INCL.
BLOCK 8
EPWORTH VIEW ADD.
OKLAHOMA CITY OKLAHOMA

SCALE 1 INCH = 60 FEET

24' Twenty-fourth St. 77'



MOORE & McCLURE
CIVIL ENGINEERS
OKLAHOMA CITY OKLA.
G.H.R. 72910 592

26
Aug
8:10
10
24
137
Copy of Plats

16/24

2 of 3

AMENDED PLAT OF LOTS 22, 23, 24, 25, 26, 29, 30, 31, 32, 33, 34, 35, 36, 37 & 38, IN BLOCK 8, EPWORTH VIEW ADDITION TO OKLAHOMA CITY, OKLAHOMA, AND LOTS 39, 40, 41, 42, 43, 44, 45 & 46 OF THE AMENDED PLAT OF LOTS ONE TO FOUR, INCLUSIVE, BLOCK 8, EPWORTH VIEW ADDITION TO OKLAHOMA CITY, OKLAHOMA.

16/24


KNOW ALL MEN BY THESE PRESENTS, that the Commonwealth Investment Company, a corporation, of Oklahoma City, Oklahoma, the owner of Lots 22, 23, 24, 25, 26, 29, 30, 31, 32, 33, 34, 35, 36, 37, and 38, in Block 8, Epworth View Addition to Oklahoma City, Oklahoma, and Lots 39, 40, 41, 42, 43, 44, 45 and 46 of the Amended Plat of Lots 1 to 4, inclusive, Block 8, Epworth View Addition to Oklahoma City, Oklahoma, hereby certifies that it has caused the same to be re-surveyed, and plat amended, in accordance with the annexed plat or map, which it hereby adopts as the plat of the above described land, and hereby dedicates the alleys and streets shown on said amended plat to the public use.

A building line is hereby established on said land, twenty-five feet (25) from the lot or block line, parallel with the street on which the lots face, as shown by the amended plat.

Dated this 24th day of March, 1911.

By Lester B. Gum
PRESIDENT

President.



ATTEST:

Secretary.


STATE OF OKLAHOMA,)
OKLAHOMA COUNTY.) SS

Before me, the undersigned, a Notary Public, in and for said County and State, on this 24th day of March, 1911, personally appeared Lester B. Gum, to me known to be the identical person who subscribed the name of the maker thereof to the foregoing instrument as its President, and acknowledged to me that he executed the same as his free and voluntary act and deed, and as the free and voluntary act and deed of such corporation, for the uses and purposes therein set forth.

My commission expires the 7th day of December, 1914.

Leslie P. Morris

Notary Public.



16/24

3 of 3

-2-

I, F. H. Peckham, of Oklahoma City, Oklahoma, do hereby certify as follows:

^{16/24} That I am by profession a Civil Engineer. That I surveyed the above described tract of land, and subdivided same into lots, blocks, streets and alleys, as shown in the above plat, and have correctly marked the boundaries of said lots and blocks as thereon shown.

Dated this 24th day of March, 1911.

F. H. Peckham

STATE OF OKLAHOMA,)
Oklahoma COUNTY.) SS

Before me, the undersigned, a Notary Public, in and for said County and State, on this 24th day of March, 1911, personally appeared F. H. Peckham, to me known to be the identical person who executed the within and foregoing certificate, and acknowledged to me that he executed the same as his free and voluntary act and deed, for the uses and purposes therein set forth.

Leslie Morris

Notary Public.

My commission expires on the 7th day of December, 1914.