

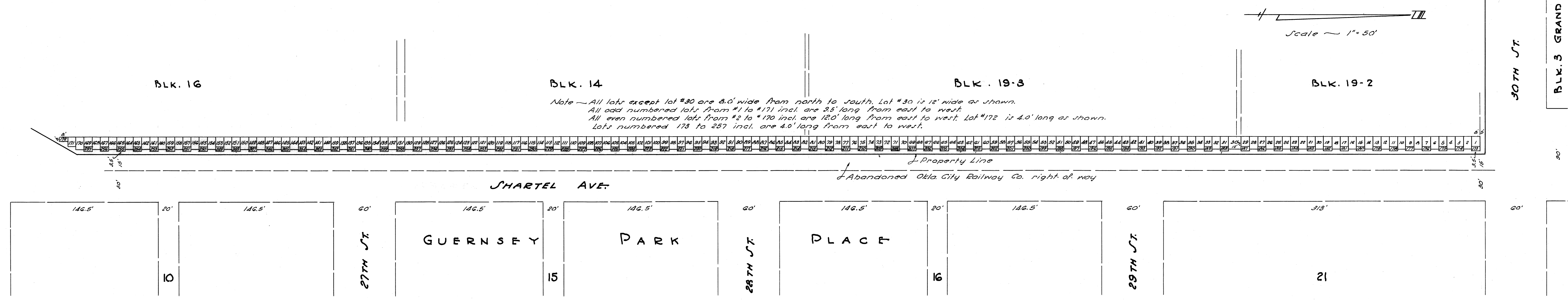
133  
P 15  
Fee \$10.00

Solway

# PLAT OF BLOCK 23 - FAIRLAWN CEMETERY

## OKLAHOMA CITY, OKLAHOMA

BEING A SUBDIVISION OF A PART OF SW. QUARTER OF SEC. 21, T.12 N., R.3 W.  
OKLAHOMA COUNTY, OKLAHOMA



*Note* — All lots except lot #30 are 8.0' wide from north to south. Lot #30 is 12' wide as shown.  
All odd numbered lots from #1 to #171 incl. are 35' long from east to west.  
All even numbered lots from #2 to #170 incl. are 120' long from east to west. Lot #172 is 4.0' long as shown.  
Lots numbered 173 to 257 incl. are 4.0' long from east to west.

**OWNERS CERTIFICATE AND DEDICATION:**

We, the undersigned, Chairman and Secretary of the Board of Trustees, Fairlawn Cemetery Association, do hereby certify that the Fairlawn Cemetery Association is the sole owner of Block 23, Lots 1, to 257, inclusive, addition to Fairlawn Cemetery, Oklahoma City, Oklahoma. We further certify that we have caused the same to be subdivided into grave lots according to the annexed plat; that there are no liens or encumbrances of any kind against the property; that this action is authorized by the Board of Trustees; that the annexed plat represents a true and correct subdivision of this property into lots for cemetery purposes.

Attest: Amel K. Weiss Secretary  
Fred E. Suito President

**COUNTY CLERK'S CERTIFICATE:**

I, Joe Pitts, County Clerk of Oklahoma County, Oklahoma, do hereby certify that the attached plat, the same being a subdivision including Block 23, Lots 1 to 257, inclusive, Fairlawn Cemetery, represents a true and correct copy of the plat filed in my office on the 27 day of March, 1958.

Joe Pitts, County Clerk  
By: Robert H. Hale




**ENGINEER'S CERTIFICATE:**

I, Lee M. Bush, the undersigned, do hereby certify that I am by profession a Registered Engineer, and that the annexed plat of Fairlawn Cemetery, consisting of one sheet, correctly represents a survey made under my supervision on the 12th day of December, 1957, and that all of the monuments shown thereon actually exist and their positions are correctly shown.

Lee M. Bush  
Reg. Prof. Engineer, No. 12.

State of Oklahoma, ss.  
County of Oklahoma, ss.  
Before me, the undersigned, a Notary Public in and for said County and State on the 25th day of February, 1958, personally appeared Lee M. Bush, to me known to be the identical person who executed the within and foregoing instrument and acknowledged to me that he executed the same as his free and voluntary act and deed, for the uses and purposes therein set forth.  
Witness my hand and seal, the day and year last above written.  
My commission expires:  
January 20, 1959.

Inez Webb  
Notary Public



L.M. BUSH & CO.  
ENGINEERS  
819 COLCORD BLDG., OKLAHOMA CITY, OKLA.  
Dec. 23, 1957

Book 33 page 15