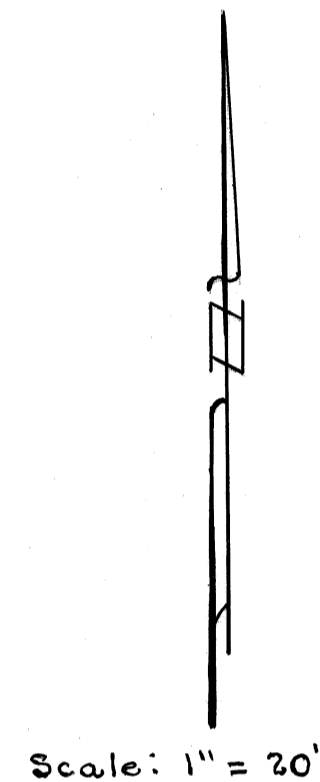
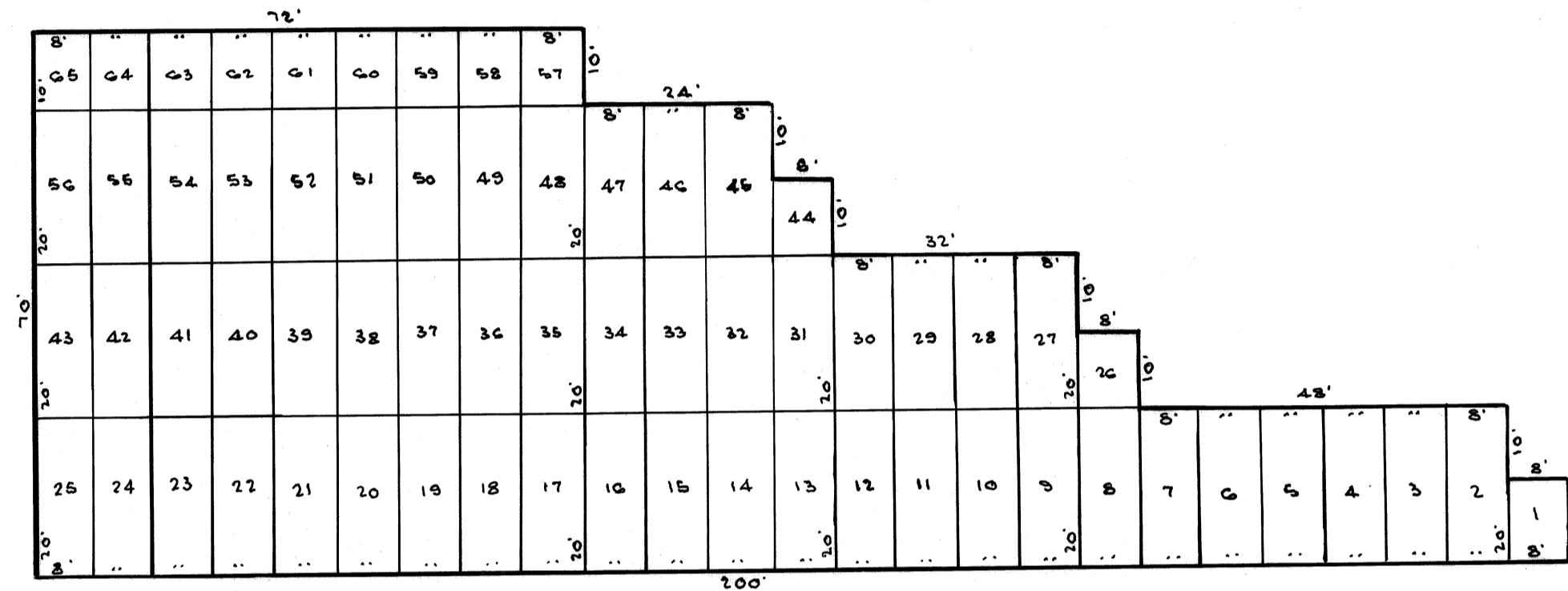


# PLAT OF BLOCK 30-FAIRLAWN CEMETERY OKLAHOMA CITY, OKLAHOMA

BEING A SUBDIVISION OF A PART OF S.W. 1/4 OF SEC. 21-T12N-R3W-I.M.  
OKLAHOMA COUNTY, OKLAHOMA




Scale: 1" = 20'



### SURVEYOR'S CERTIFICATE

I, Thomas F. Cone, Registered Land Surveyor No. 9 in the State of Oklahoma, hereby certify that the annexed plat of Fairlawn Cemetery, consisting of one sheet, correctly represents a survey made under my supervision on the 28<sup>th</sup> day February, 1972, and that all of the monuments shown thereon actually exist and their positions are correctly shown.

Thomas F. Cone  
Registered Land Surveyor L.S.#9



State of Oklahoma S.S.  
County of Oklahoma

Before me, the undersigned, a Notary Public in and for said State and County on the 28<sup>th</sup> day of February, 1972, personally appeared Thomas F. Cone, to me known to be the identical person who executed the within and foregoing instrument and acknowledged to me that he executed the same as his free and voluntary act and deed, for the uses and purposes therein set forth.

Witness my hand and seal, the day and year last above written.

My Commission Expires: May 1<sup>st</sup>, 1974.

Helen Cone  
Notary Public

### OWNER'S CERTIFICATE AND DEDICATION:

We, the undersigned, President and Secretary of the Board of Trustees, Fairlawn Cemetery Association, do hereby certify that the Fairlawn Cemetery Association is the sole owner of Block 30, Lots 1 to 65, inclusive addition to Fairlawn Cemetery, Oklahoma City Oklahoma. We further certify that we have caused the same to be subdivided into grave lots according to the annexed plat; that there are no liens or encumbrances of any kind against the property; that this action is authorized by the Board of Trustees; that the annexed plat represents a true and correct subdivision of this property into lots for cemetery purposes.

Passed and approved this 29 day of February, 1972.

Attest: Ann R. Bryant  
Secretary

[Signature]  
FAIRLAWN CEMETERY ASSOCIATION  
President

### COUNTY CLERK'S CERTIFICATE

I, Cecil Parham, County Clerk of Oklahoma County, Oklahoma, do hereby certify that the attached plat, the same being a subdivision including Block 30, Lots 1 to 65, inclusive, Fairlawn Cemetery, represents a true and correct copy of the plat filed in my office on the 29 day of February, 1972.

COUNTY CLERK  
[Signature]

CONE SURVEYING CO.  
614 N.W. 26<sup>TH</sup> - 525-5927  
OKLAHOMA CITY, OKLAHOMA